


**Notes:**

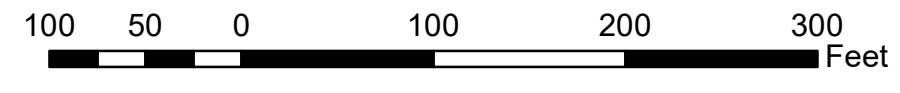
- 1) For Tax Assessment Purposes  
Not to be Used for Conveyances
- 2) P - Parcel Information from Recorded Plan  
D - Parcel Information from Recorded Deed  
S - Parcel Information from Map Scale Only



TOWN OF HUDSON  
12 SCHOOL STREET  
HUDSON, NH 03051


**MAP LEGEND**

PARCEL BOUND		ROAD RIGHT OF WAY	
PAPER ROAD		PRIVATE RIGHT OF WAY	
WETLAND		PARCEL NUMBER	<b>388</b>
BUILDING		PARCEL DIMENSION	161.21
EASEMENT LINE		PARCEL AREA	<b>2.456 AC</b>
WATER LINE		MATCH LABEL	PIO MAP 131 LOT 34
TOWN LINE			



1 in = 100 ft (SCALE APPLIES TO PAPER SIZE ARCH D)

NEW HAMPSHIRE STATE PLANE COORDINATE GRID; NAD 1983; US FEET  
PHOTOGRAPHY DATE: APRIL 4, 1998  
PARCEL MAPPING BY EAST COAST MAPPING, INC.  
UPDATED BY AERIAL SURVEY & PHOTO, INC.  
UPDATED BY NRPC - 2021



NRPC

**INDEX DIAGRAM**

206	207	208
212	213	214
218	219	220

PROPERTY MAP

# TOWN OF HUDSON

HILLSBOROUGH COUNTY  
NEW HAMPSHIRE

# 213