




Notes:


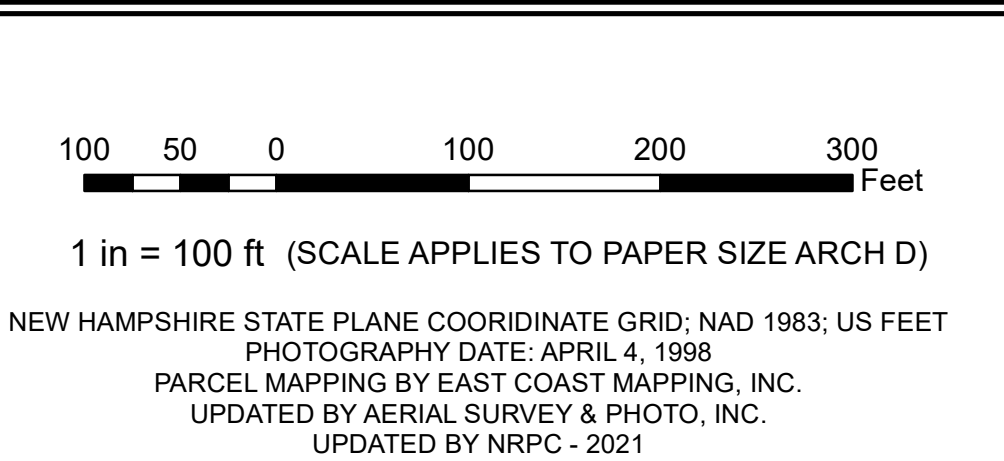
- 1) For Tax Assessment Purposes
Not to be Used for Conveyances
- 2) P - Parcel Information from Recorded Plan
D - Parcel Information from Recorded Deed
S - Parcel Information from Map Scale Only



TOWN OF HUDSON
12 SCHOOL STREET
HUDSON, NH 03051

MAP LEGEND

PARCEL BOUND		ROAD RIGHT OF WAY	
PAPER ROAD		PRIVATE RIGHT OF WAY	
WETLAND		PARCEL NUMBER	388
BUILDING		PARCEL DIMENSION	161.21
EASEMENT LINE		PARCEL AREA	2.456 AC
WATER LINE		MATCH LABEL	PIO MAP 131 LOT 34
TOWN LINE			



INDEX DIAGRAM

222	223	224
228	229	230
234	235	236

PROPERTY MAP
TOWN OF HUDSON
HILLSBOROUGH COUNTY
NEW HAMPSHIRE

229